

Amuri Area School

Enrolment Scheme Home Zone

Draft Written Description:

Addresses on both sides of boundary roads are included unless specified otherwise.

Year 1-6 zone

From the Culverden Road Bridge over the Hurunui River,

- East along the North bank of the Hurunui River to the (paper road extension of) Kaiwara Homestead Road,
- North along Kaiwara Homestead Road to Lowry Peaks Road (including Kaiwara Road West and addresses on Kaiwara Road East to number 1291),
- North East along Lowry Peaks Road to Palmside Drive
- North West along Palmside Drive to Jamesons Road
- North West along Jamesons Road (including the eastern end of Jamesons Road) to Leachs Road
- North along Leachs Road to Rotherham Road
- South West along Rotherham Road to Flintoft Mouse Point Road
- West along Flintoft Mouse Point Road to Mouse Point Road
- West along Mouse Point Road to Lewis Pass Road (SH7) (including Caithness Road and Leslie Hills Road to number 545)
- West along Lewis Pass Road (SH7) to the point on the road due south of the Boyle River / Waiau River confluence
- South (across country) to the Mandamus River (near the western end of Tekoa Road)
- South along the Mandamus River to the Hurunui River,
- East along the North bank of the Hurunui River to the Culverden Road Bridge.

Year 7-8 zone

The Year 7-8 zone includes all addresses in the Year 1-6 zone, plus:

From the Jamesons Road/Leachs Road intersection with Constitution Road,

- North East along Constitution Road to Mt Palm Road,
- North East along Mt Palm Road to Sandersons Road (including Ben Lomond Road, Topps Road, and all addresses on the eastern end of Mt Palm Road),
- North East along Sandersons Road to the Waiau River (including Grassington Road)
- From the point where Sandersons Road meets the Waiau River, North East (across the river) to the Bourne Road / Leader Road West intersection.
- North East along Leader Road West up to Leader Road East
- North (across country) to the Terako Road / Inland Road intersection (including all addresses on Inland Road to the Conway River)
- South West along Inland Road (including all addresses accessed from side roads along this section) to Sherwood Road,
- North along Sherwood Road to Lyndon Road, (including all addresses on Sherwood Road and Stackhouses Road)
- South West along Lyndon Road to River Road,
- West along River Road to Leslie Hills Road (including Hossack Downs Road)
- North West along Leslie Hills Road to Mouse Point Road (SH7) (including Mt Paul Road, Druids Road, and Morses Road)
- South West along Mouse Point Road (SH7) to Flintoft Mouse Point Road,

- East along Flintoft Mouse Point Road to Rotherham Road,
- North along Rotherham Road to Leachs Road,
- South East along Leachs Road to Jamesons Road / Constitution Road intersection

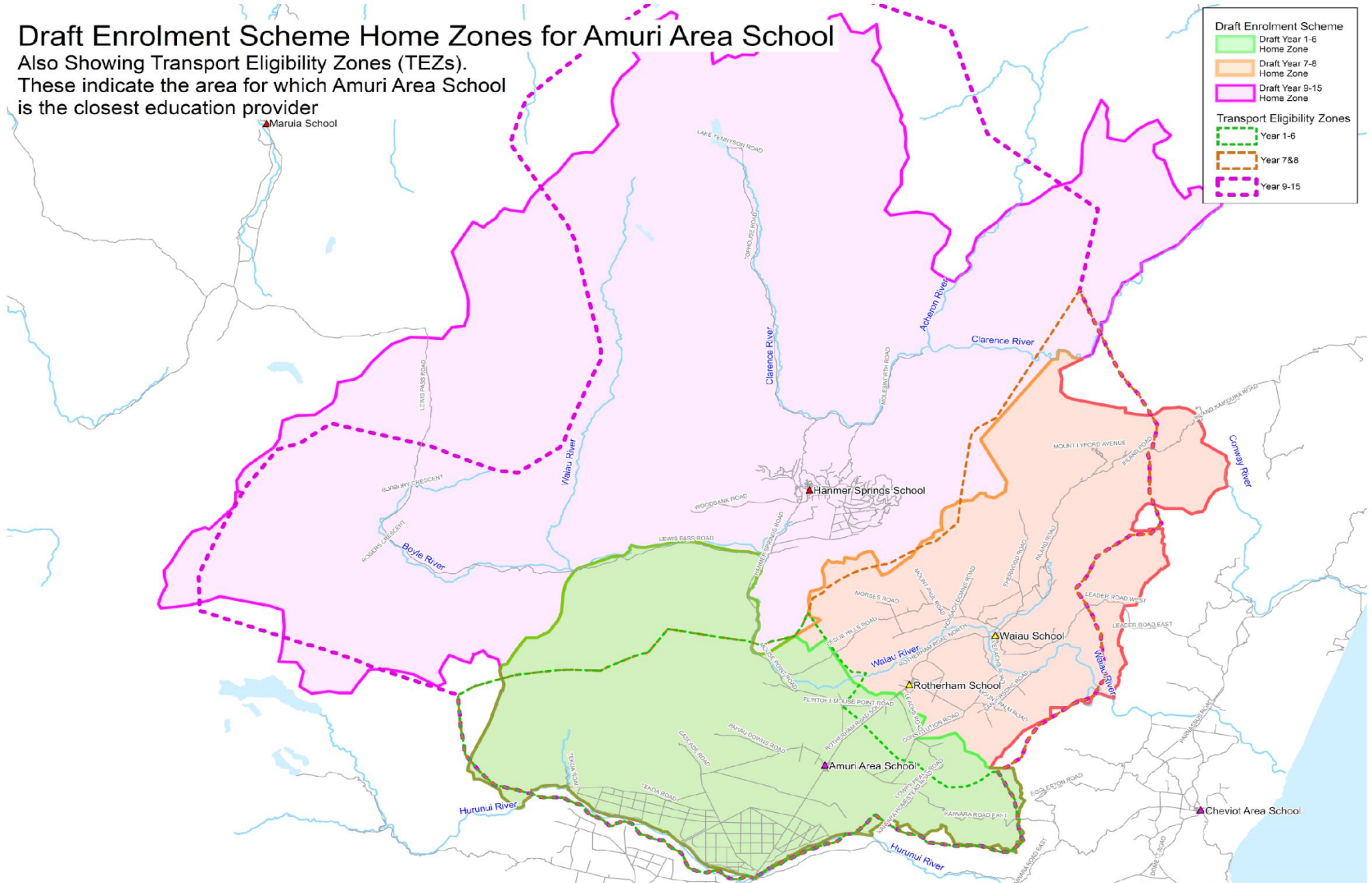
Year 9-15 zone:

The Year 9-15 zone includes all addresses in the Year 1-6 and Year 7-8 zones, plus:

- All addresses North of the Hanmer Springs Road bridge over the Waiau River, and
From the Hanmer Springs Road bridge over the Waiau River,
- South along Hanmer Springs Road to Lewis Pass Road (SH 7),
- West along Lewis Pass Road (SH 7) to the boundary between the Hurunui and Buller Districts
(including Rogers Crescent, Magdalen Valley Road and Burbury Crescent)

Draft Enrolment Scheme Home Zones for Amuri Area School

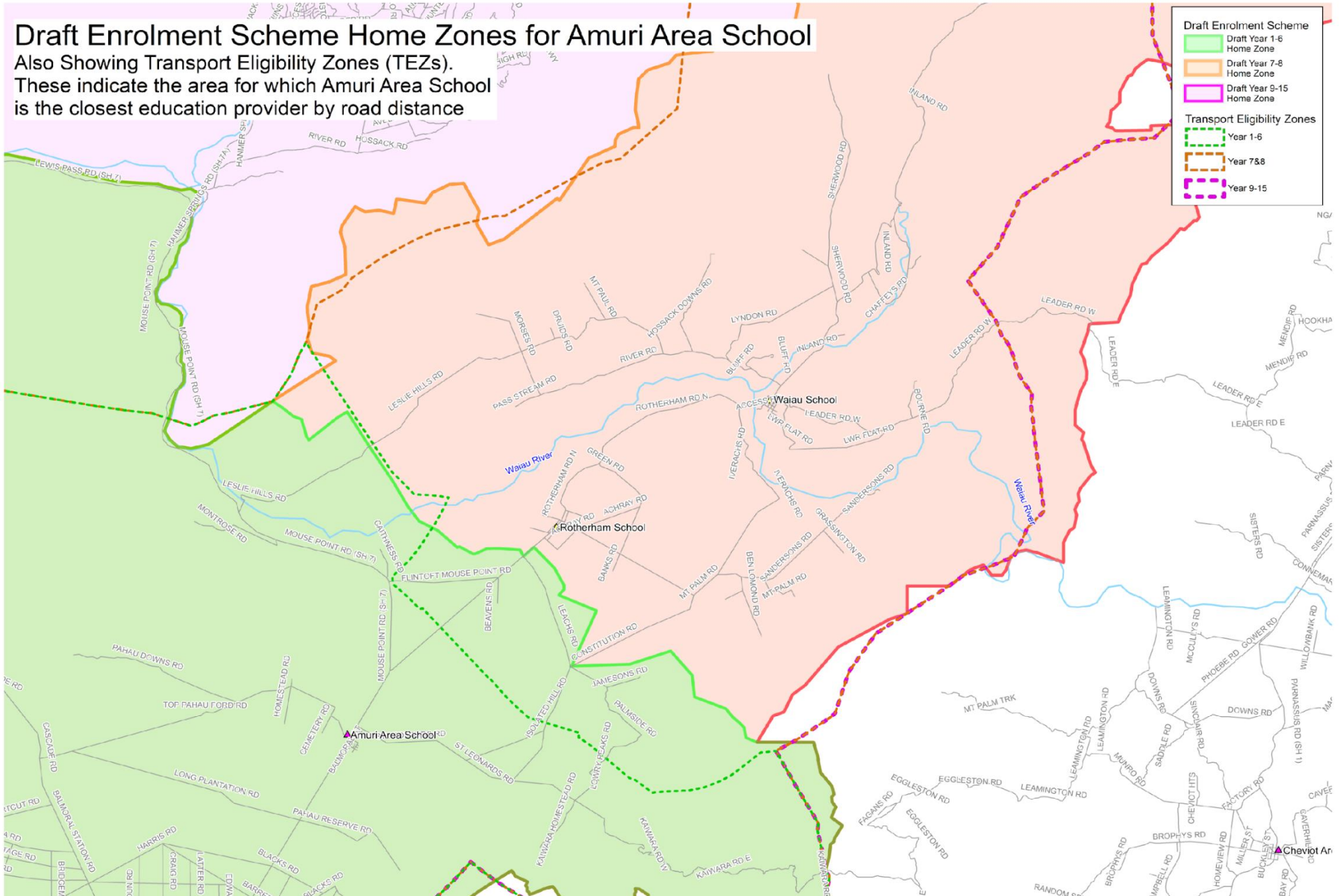
Also Showing Transport Eligibility Zones (TEZs).
These indicate the area for which Amuri Area School
is the closest education provider



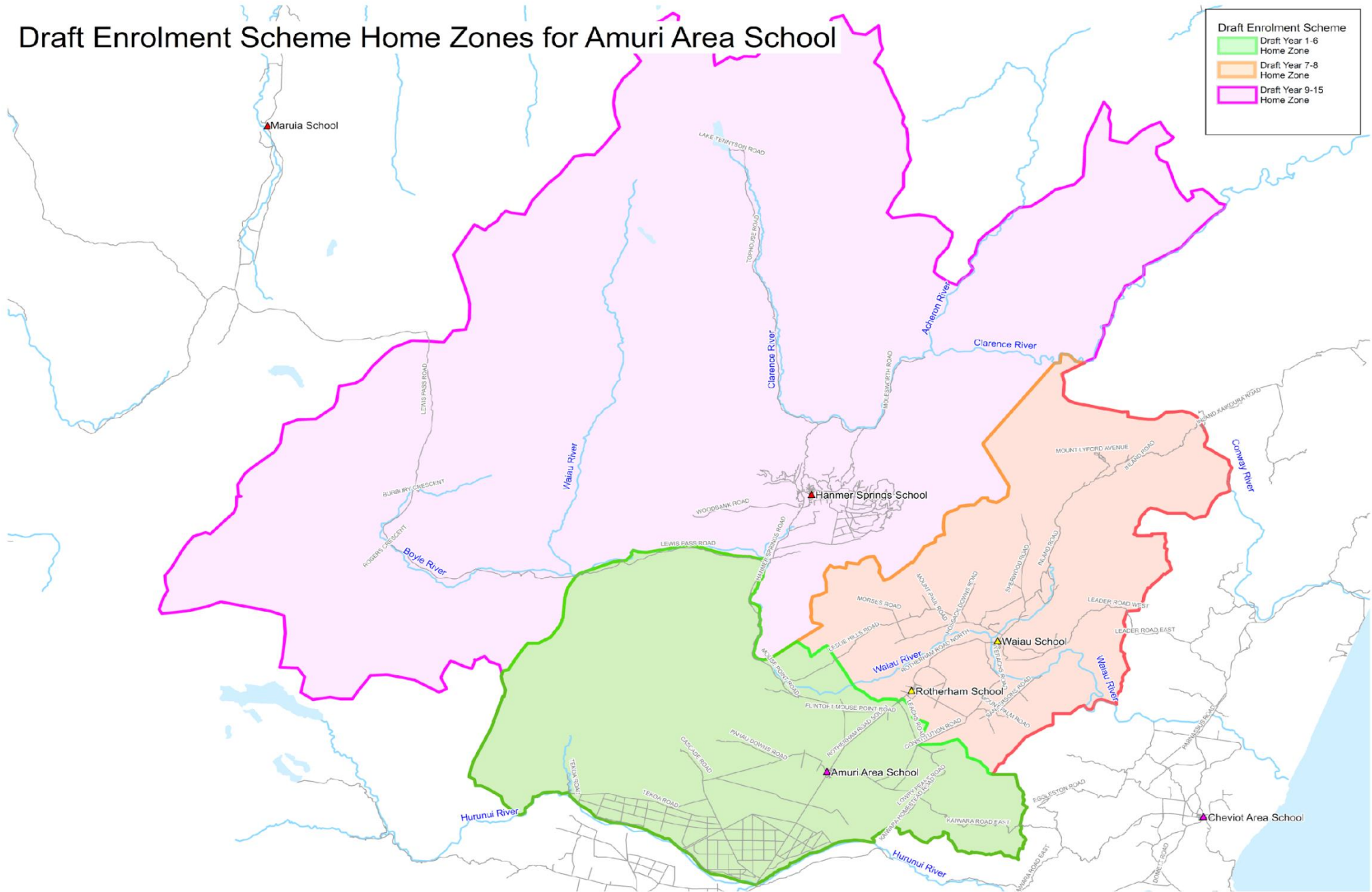
Draft Enrolment Scheme Home Zones for Amuri Area School

Also Showing Transport Eligibility Zones (TEZs).

These indicate the area for which Amuri Area School is the closest education provider by road distance



Draft Enrolment Scheme Home Zones for Amuri Area School



Draft Enrolment Scheme

- Draft Year 1-6 Home Zone
- Draft Year 7-8 Home Zone
- Draft Year 9-15 Home Zone